

REQUEST FOR WATER REGISTRATION - ARTICLE 106.02

This request will only be considered valid if a plan to scale is added with all details as requested under rule 106.02 (updated 2006 rules attached herewith).

Please provide : A plan in two-fold of the venue with graphic scale - A3 color copy - photographs of the banks and or others of interest by February 28th 2006 or latest 90 days prior to the race.

COUNTRY : ITALY

PLACE : AURONZO di CADORE - BL-

NATURE OF WATER : LAKE

TOTAL LENGTH OF CIRCUIT : A) 1609 mt B) 1960 mt C) 2160 mt

NUMBER OF BUOYS : A) n° 4 B) n° 6 C) n° 8

DESCRIPTION OF TURNING BUOYS : A) n° 4 buoys of left turning
B) n° 5 buoys of left turning and n° 1 of right turning C) n° 6 buoy of left turning and n° 2 of right turning

MINIMUM DEPTH OF CIRCUIT : 4/5 Mt

MINIMUM WIDTH OF CIRCUIT : 215 mt


HEIGHT OF THE BANKS : 0,20 mt

ENTRY TO WATER : with cranes and/or by hand for categories 'O' and 'Osy'

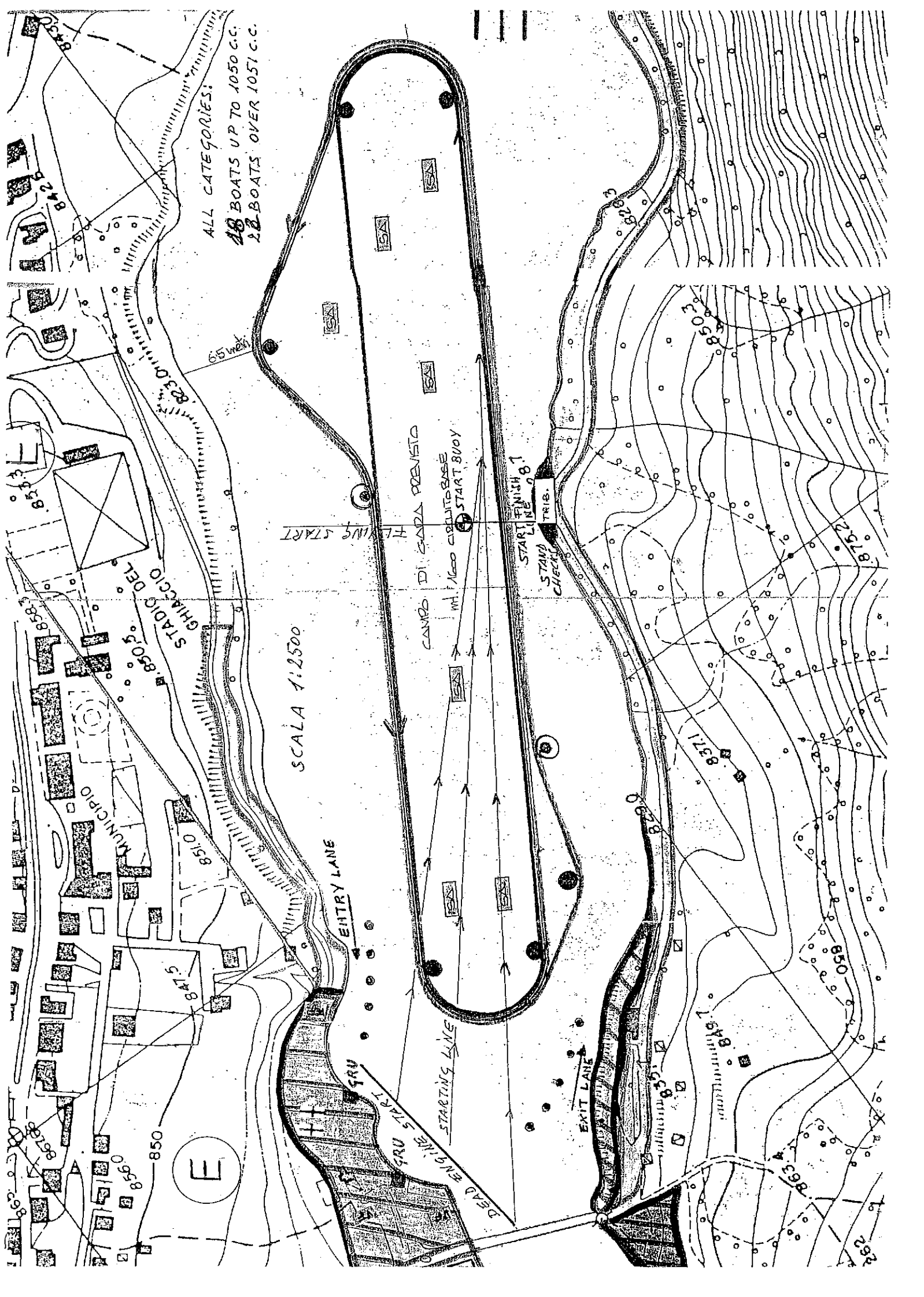
PLACE AVAILABLE FOR PUBLIC : See map

PROTECTION OF PUBLIC : Pit Area fenced

ALTITUDE OF VENUE : 830 mt s.l.m.



Registered on :
Registered for 18 boats 1050cc and 22 boats 1050cc under
Registration No :
ITA 1/08.06



ALL CATEGORIES:
18 BOATS UP TO 1050 C.C.
22 BOATS OVER 1051 C.C.

SCALA 1:2500

ENTRY LANE

CAMP DI SADA PREVISTO

MUNICPIO STADIO DEL GIACIO DEL

STARTING LANE

DEAD ENGINE START












START FINISH 1

START FINISH 2

TRIS. CHECKS

EXIT LANE

E

-  BOX ALAGGI – PITS
-  PARCHEGGI RISERVATI AI PILOTI – DRIVERS PARKING
-  BARCHE SALVATAGGIO – RESCUE BOATS
-  RECINTO TRANSENNE – NET FENCE
-  ZONA PUBBLICO – PLACE AVAILABLE FOR PUBLIC
-  AMBULANZE - AMBULANCES
-  VIGILI DEL FUOCO - FIREMEN
-  SEGRETERIA – SECRETARIAT
-  ELIPORTO – HELIPORT
-  GRU – CRANES
-  BOE - BUOYS